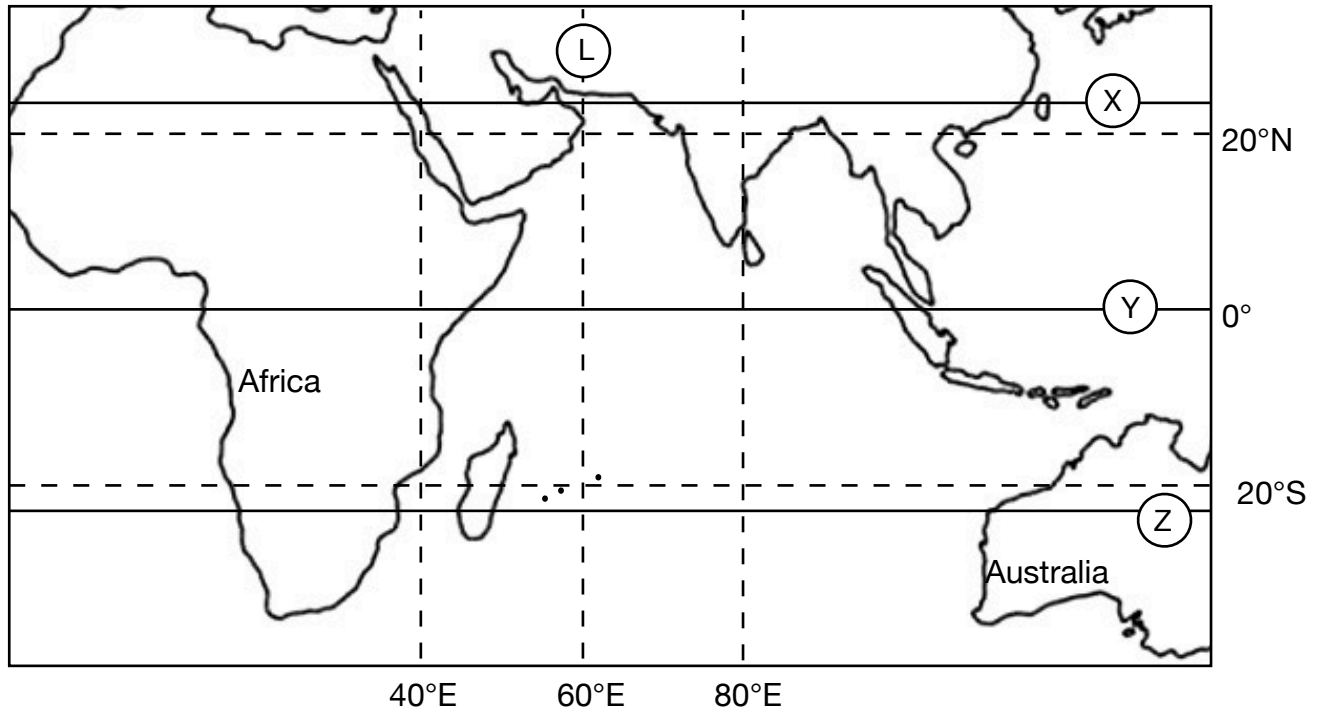


Name:

Grade:

Q1: Countries, seas and islands in the **Indian Ocean**.

Latitudes and Longitudes



1. The lines of Latitude: **X** is **Tropic of Cancer**

Y is **Equator**

Z is **Tropic of Capricorn**

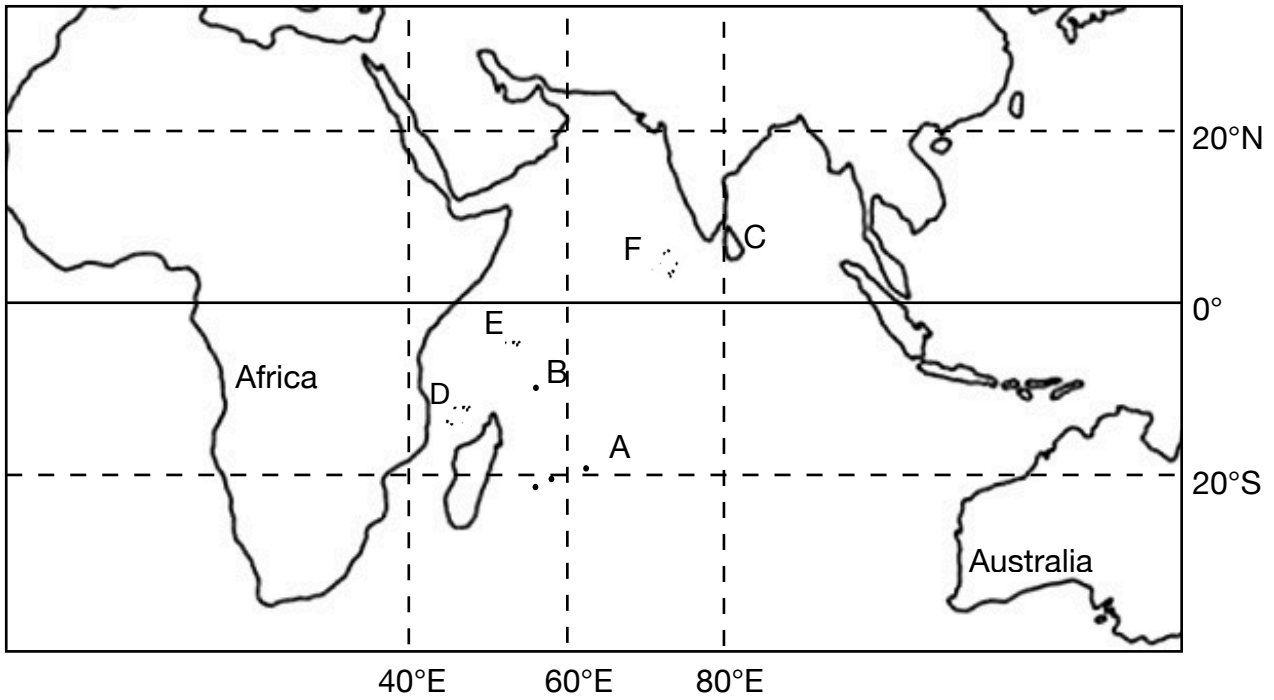
2. The line of Longitude L which passes between Mauritius and Rodrigues is

60°East

Name:

Grade:

Islands in the Indian Ocean



The islands marked: **A** is Rodrigues

B is Agalega

C is Sri Lanka

D is Comoros Islands

E is Seychelles

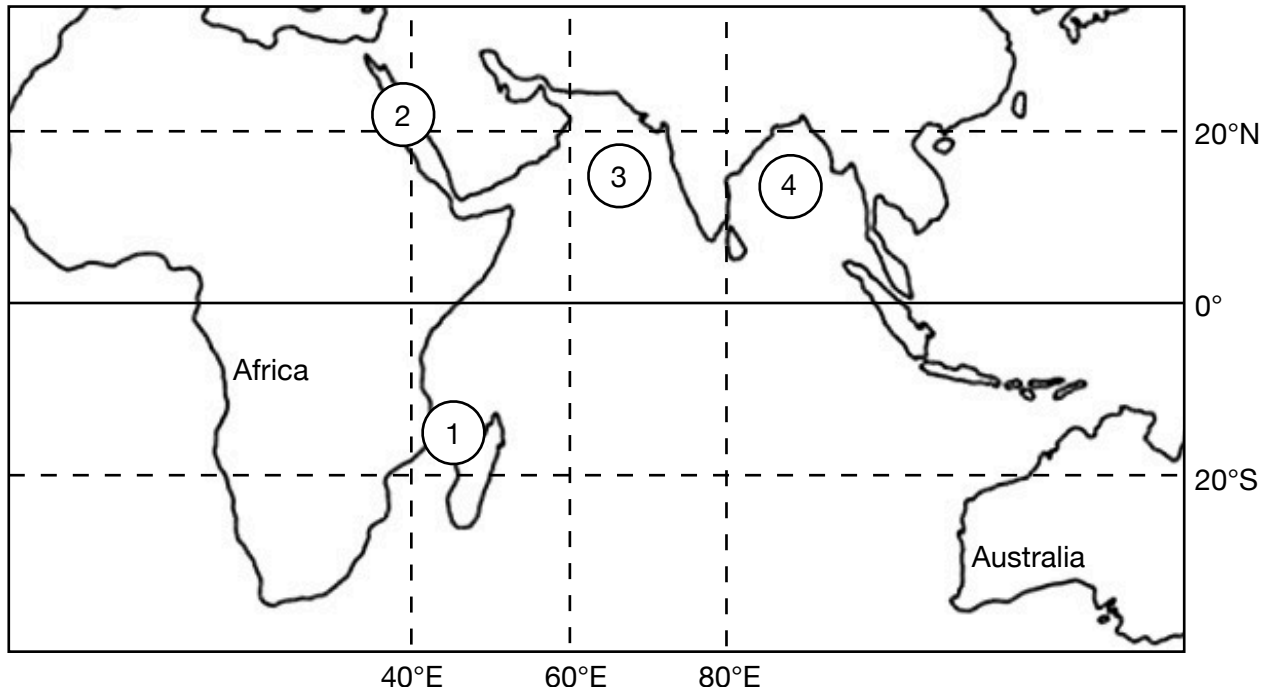
F is Maldives

Name:

History & Geography

Grade:

Seas in the Indian Ocean



1. The seas marked: **1** is Mozambique Channel
2 is Red Sea
3 is Arabian Sea
4 is Bay of Bengal

2. The ocean between Madagascar and Australia is the Indian Ocean.